
























Big Boys Do Cry 60

0.0		Start of route
0.0		L onto Pineville Blvd
0.1		L onto Buffalo Rd
0.3		R onto Jordan Narron Rd
2.1		R onto Carroll Rd
3.0		R onto Thanksgiving Fire Rd
6.1		R onto NC 96 - single file
7.3		L onto Little Devine Rd
11.4		L onto Woodruff Rd
14.5		R onto Old Beulah Rd
15.3		L onto Old Rte 22
16.1		R onto Weaver Rd
18.0		Rest Stop - Big Boys >> L out of Rest Stop onto Bagley Rd
18.8		L onto Richardson Bass Rd
19.5		L onto Princeton Kenly Rd
20.7		R to stay on Princeton Kenly Rd
21.6		R onto Piney Grove Church Rd
22.0		R onto Hickory Crossroads Rd
23.3		L onto Richardson Bass Rd
24.7		R onto Piney Grove Church Rd
25.2		R onto Cuddington Rd
26.9		R onto Oliver Rd

26.9 miles. +644/-729 feet

27.0		L onto Hickory Crossroads Rd
31.6		R onto Rains Mill Rd
32.5		R onto Princeton Kenly Rd - single file
34.1		R onto Sunshine Rd
35.8		R onto Rhodes Rd
36.1		L onto Little Rd
38.0		L onto Hickory Crossroads Rd
38.5		L onto Richardson Bass Rd
39.6		L onto Princeton Kenly Rd
39.6		R onto Richardson Bass Rd
40.2		R onto Bagley Rd
41.0		Rest Stop - Big Boys >> R out of Rest Stop onto Bagley Rd and over I-95
43.0		L onto Old Rte 22
43.2		L onto Beulahtown Rd
44.3		L onto Hales Rd
45.8		R onto Old Beulah Rd
49.1		L onto Old Dam Rd
51.1		L onto NC-39 S
51.7		R onto Branch Chapel Church Rd
53.7		R onto NC-96 N
55.9		L onto Jordan Narron Rd
60.2		Straight across Buffalo Rd onto Flowers Pkwy
60.3		L onto Savannah Ln

33.4 miles. +997/-905 feet

60.4



End of route

0.1 miles. +0/-0 feet