









## Mr G's 49

0.0		Start of route
0.0		L onto Pineville Blvd
0.1		L onto Buffalo Rd
0.3		R onto Jordan Narron Rd
1.8		R onto Lynch Rd
2.7		Straight Across NC 42
4.0		R onto Byrd Rd
4.3		Continue onto New Creech Rd
6.0		L onto Thanksgiving Fire Rd
8.3		Straight Across NC 42
17.5		Slight R onto Morphus Bridge Rd
17.9		Slight R onto Earpsboro Chamblee Rd
19.0		L onto Brett Rd/Pulley-Gordon Rd
20.6		Sharp L onto Morphus Bridge Rd
24.0		Slight L onto E 3rd St
24.5		Rest Stop - Mr G's >> go to corner, turn L onto East 3rd St
24.7		L onto S Hollybrook Rd
26.8		R onto NC-231 N
26.9		L to stay on NC-231 N
30.7		Straight Across NC 96
31.7		L onto Richardson Rd
34.7		L onto NC-39 N
35.0		L onto Earpsboro Rd
36.4		Straight Across NC 96

36.4 miles. +1354/-1353 feet

36.6		L onto Mudham Rd
39.8		L onto Applewhite Rd
45.6		R onto Old Smith Rd
45.9		L onto Lynch Rd
47.0		R onto Jordan Narron Rd
48.5		Straight across Buffalo Rd onto Flowers Pkwy
48.7		L onto Savannah Ln
48.8		End of route

12.4 miles. +471/-493 feet