




























Shoeheel Rhondale 33

| | | |
|------|---|--|
| 0.0 |  | Start of route |
| 0.0 |  | L onto Pineville Blvd |
| 0.1 |  | L onto Buffalo Rd |
| 0.3 |  | R onto Jordan Narron Rd |
| 2.2 |  | R onto Carroll Rd |
| 3.0 |  | R onto Thanksgiving Fire Rd |
| 3.3 |  | Straight Across NC 42 |
| 6.1 |  | Straight Across NC 96 |
| 8.0 |  | R onto NC-39 S |
| 8.1 |  | L onto Hatcher Rd |
| 9.9 |  | R onto Shoeheel Rd |
| 12.4 |  | L onto Old Beulah Rd |
| 13.6 |  | L onto Woodruff Rd |
| 15.5 |  | R onto Micro Rd W |
| 17.1 |  | L onto Old Beulah Rd |
| 21.5 |  | Rest Stop - Shoeheel Store >> out of the Rest Stop to the corner, L onto Shoeheel Rd |
| 21.5 |  | L onto Shoeheel Rd |
| 23.3 |  | R onto Hatcher Rd |
| 25.1 |  | Straight across NC 39 onto Phillips Rd |
| 26.1 |  | L onto Old Moore Rd |
| 27.2 |  | Straight Across NC 96 |
| 30.0 |  | Straight Across NC 42 |
| 30.3 |  | L onto Carroll Rd |
| 31.1 |  | L onto Jordan Narron Rd |

31.1 miles. +857/-859 feet

| | | |
|------|---|--|
| 33.0 |  | Straight across Buffalo Rd onto Flowers Pkwy |
| 33.2 |  | L onto Savannah Ln |
| 33.3 |  | End of route |

2.2 miles. +6/-9 feet