
































Shoeheel Rhondale 44

| | | |
|------|-------------------------------------------------------------------------------------|--------------------------------------------------------------------------------------|
| 0.0 |  | Start of route |
| 0.0 |  | L onto Pineville Blvd |
| 0.1 |  | L onto Buffalo Rd |
| 0.3 |  | R onto Jordan Narron Rd |
| 2.8 |  | R onto Thanksgiving Fire Rd |
| 3.6 |  | Straight across NC 42 |
| 6.4 |  | Straight across NC 96 |
| 8.3 |  | R onto NC-39 S |
| 8.4 |  | L onto Hatcher Rd |
| 10.2 |  | R onto Shoeheel Rd |
| 12.7 |  | L onto Old Beulah Rd |
| 13.8 |  | L onto Woodruff Rd |
| 15.8 |  | R onto Micro Rd W |
| 17.4 |  | L onto Old Beulah Rd |
| 21.8 |  | Rest Stop - Shoeheel Store >> R out of Rest Stop onto Old Beulah Rd |
| 23.4 |  | R onto Jr Rd |
| 24.9 |  | R onto Jerusalem Church Rd |
| 25.9 |  | L onto Meadow Rd |
| 26.8 |  | R onto Glendale Rd |
| 29.1 |  | R onto Shoeheel Rd |
| 31.7 |  | L onto Old Beulah Rd |
| 31.7 |  | Rest Stop - Shoeheel Store >> out of the Rest Stop to the corner, L onto Shoeheel Rd |
| 31.7 |  | L onto Shoeheel Rd |

31.7 miles. +751/-881 feet

| | | |
|------|-------------------------------------------------------------------------------------|----------------------------------------------|
| 33.5 |  | R onto Hatcher Rd |
| 35.3 |  | Straight across NC39 onto Phillips Rd |
| 36.3 |  | L onto Old Moore Rd |
| 37.4 |  | Straight Across NC 96 |
| 40.2 |  | Straight Across NC 42 |
| 41.0 |  | L onto Jordan Narron Rd |
| 43.5 |  | Straight across Buffalo Rd onto Flowers Pkwy |
| 43.6 |  | End of route |

11.9 miles. +396/-253 feet