

























Shoeheel Woodruff 27

0.0		Start of route
0.0		L onto Savannah Ln
0.1		R onto Flowers Pkwy
0.3		Straight across Buffalo Rd onto Jordan Narron Rd
2.2		R onto Carroll Rd
3.0		R onto Thanksgiving Fire Rd
3.3		Straight across NC 42
6.1		Straight across NC 96
8.0		R onto NC-39 S
8.1		L onto Hatcher Rd
11.3		L onto Woodruff Rd
13.4		L onto Old Beulah Rd
15.4		Rest Stop - Shoeheel Store >> at corner, L onto Shoeheel Rd
15.5		L onto Shoeheel Rd
17.2		R onto Hatcher Rd
19.0		Straight across NC 39 onto Phillips Rd
20.0		L onto Old Moore Rd
21.1		Straight across NC 96 onto Thanksgiving Fire Rd
23.9		Straight across NC 42
24.2		L onto Carroll Rd
25.1		L onto Jordan Narron Rd
27.0		Straight across Buffalo Rd onto Flowers Pkwy
27.1		L onto Savannah Ln
27.2		End of route

27.2 miles. +796/-795 feet