






















Stancil's Chapel 28

0.0		Start of route
0.0		L onto Savannah Ln
0.1		R onto Flowers Pkwy
0.3		Straight across Buffalo Rd onto Jordan Narron Rd
4.6		R onto NC-96 S
5.0		Straight across NC 42
6.7		L onto Branch Chapel Church Rd
8.7		L onto NC-39 N
9.4		R onto Old Dam Rd
11.4		L onto Old Beulah Rd
13.8		Slight R onto Raper Rd
13.8		Rest Stop - Food Mart >> L out of Rest Stop, across NC 42 onto Old Beulah Rd
16.3		R onto Old Dam Rd
18.3		L onto NC-39 S
18.9		R onto Branch Chapel Church Rd
20.9		R onto NC-96 N
22.7		Straight across NC 42
23.1		L onto Jordan Narron Rd
27.4		Straight across Buffalo Rd onto Flowers Pkwy
27.5		L onto Savannah Ln
27.6		End of route

27.6 miles. +919/-918 feet