








Stancil's Chapel 38

0.0		Start of route
0.0		L onto Savannah Ln
0.1		R onto Flowers Pkwy
0.3		Straight across Buffalo Rd onto Jordan Narron Rd
4.6		R onto NC-96 S
4.9		Straight across NC 42
6.7		L onto Branch Chapel Church Rd
8.7		L onto NC-39 N
9.4		R onto Old Dam Rd
11.4		L onto Old Beulah Rd
13.8		Rest Stop - Food Mart >> R out of Rest Stop onto Raper Rd
14.6		L onto Crockers Nub Rd
15.2		Straight across NC 222
16.3		R onto Antioch Church Rd
18.0		L onto Woodard's Dairy Rd
18.8		R onto Flower Hill Rd
21.2		R onto Crockers Nub Rd
23.0		L onto Raper Rd
23.8		Rest Stop - Food Mart >> L out of Rest Stop, across NC 42 onto Old Beulah Rd
26.2		R onto Old Dam Rd
28.2		L onto NC-39 S

28.2 miles. +768/-857 feet

28.9		R onto Branch Chapel Church Rd
30.9		R onto NC-96 N
32.6		Straight across NC 42
33.0		L onto Jordan Narron Rd
37.3		Straight across Buffalo Rd onto Flowers Pkwy
37.5		L onto Savannah Ln
37.6		End of route

9.3 miles. +359/-253 feet