



















## Stancil's Chapel 48

0.0		Start of route
0.0		L onto Savannah Ln
0.1		R onto Flowers Pkwy
0.3		Straight across Buffalo Rd onto Jordan Narron Rd
4.6		R onto NC-96 S
4.9		Straight across NC 42
6.7		L onto Branch Chapel Church Rd
8.7		L onto NC-39 N
9.4		R onto Old Dam Rd
11.4		L onto Old Beulah Rd
13.7		Rest Stop - Food Mart >> R out of Rest Stop onto Raper Rd
14.6		L onto Crockers Nub Rd
15.2		Straight across NC 222
16.3		R onto Antioch Church Rd
16.7		L onto NC-222 W
17.6		L onto Whitley Rd
18.3		R onto Barnes Rd
20.3		R onto NC-231 N
25.7		R onto Old Lewis School Rd
27.0		R onto Beaver Dam Rd
28.1		L onto Johnny Smith Rd/Smith Rd
28.4		R onto New Sandy Hill Church Rd

28.4 miles. +892/-980 feet

29.1		L onto Antioch Church Rd/Bissette Rd
31.1		L onto Woodard's Dairy Rd
32.2		R onto Crockers Nub Rd
32.4		L onto Raper Rd
33.2		Rest Stop - Food Mart >> L out of Rest Stop, across NC 42 onto Old Beulah Rd
35.7		R onto Old Dam Rd
37.7		L onto NC-39 S
38.3		R onto Branch Chapel Church Rd
40.3		L onto NC-96 S
41.5		R onto Thanksgiving Fire Rd
44.3		Straight across NC 42
45.0		L onto Jordan Narron Rd
47.6		Straight across Buffalo Rd onto Flowers Pkwy
47.7		L onto Savannah Ln
47.8		End of route

19.4 miles. +691/-553 feet