




























## Stancil's Barnes 43

0.0		Start of route
0.0		L onto Pineville Blvd
0.1		L onto Buffalo Rd
0.2		R onto Jordan Narron Rd
4.5		R onto NC 96 - single file
4.9		Straight Across NC 42
6.7		L onto Branch Chapel Church Rd
8.7		L onto NC 39 - single file
9.3		R onto Old Dam Rd
11.3		L onto Old Beulah Rd
13.8		Rest Stop - Shop N Go >> R out of Rest Stop onto Raper Rd
14.6		R onto Crockers Nub Rd
14.8		L onto Woodard's Dairy Rd
15.9		R onto Antioch Church Rd
17.9		Slight L onto Bissette Rd
18.9		L onto NC 231 - single file
22.8		L onto Barnes Rd
24.8		L onto Whitley Rd
25.5		R onto NC 222 - single file
26.4		R onto Antioch Church Rd
26.9		L onto Crockers Nub Rd
28.5		R onto Raper Rd

28.5 miles. +956/-1019 feet

29.3		Rest Stop - Shop N Go >> L out of Rest Stop, Straight across NC 42 onto Old Beulah Rd
31.7		R onto Old Dam Rd
33.7		L onto NC 39 - single file
34.4		R onto Branch Chapel Church Rd
36.4		R onto NC 96 - single file
38.1		Straight Across NC 42
38.5		L onto Jordan Narron Rd
42.8		Straight across Buffalo Rd onto Flower Pkwy
43.0		L onto Savannah Ln
43.1		End of route

14.6 miles. +494/-423 feet